

# Selected Sites Vulnerable to Environmental Damage due to Conflict in the Balkans Region









(current as of 17 June 1999)



The boundaries and names shown and the designations used on this map do not imply official endorsement or acceptance by the United Nations.

Base 802505 (R02189) 1-97

## Location of Vulnerable Sites by Type

- |   |  |
|---|--|
|  Oil Refinery      |  Nuclear Power Site   |
|  Fuel Storage      |  Electric Power Plant |
|  Factory           |  National Park        |
|  Chemical Industry |  Refugee Camp         |

The above map was elaborated by incorporating an image downloaded from the Perry-Castaneda Library Map Collection web site with an ARC/INFO point coverage. The latter shows locations reportedly affected and having potential environmental impacts, and has been generated using a database built from various sources. This database is being updated as the situation evolves. Both layers have been georeferenced for overlay purposes. Refugee camp coordinates in FYROM were provided by UNHCR.

